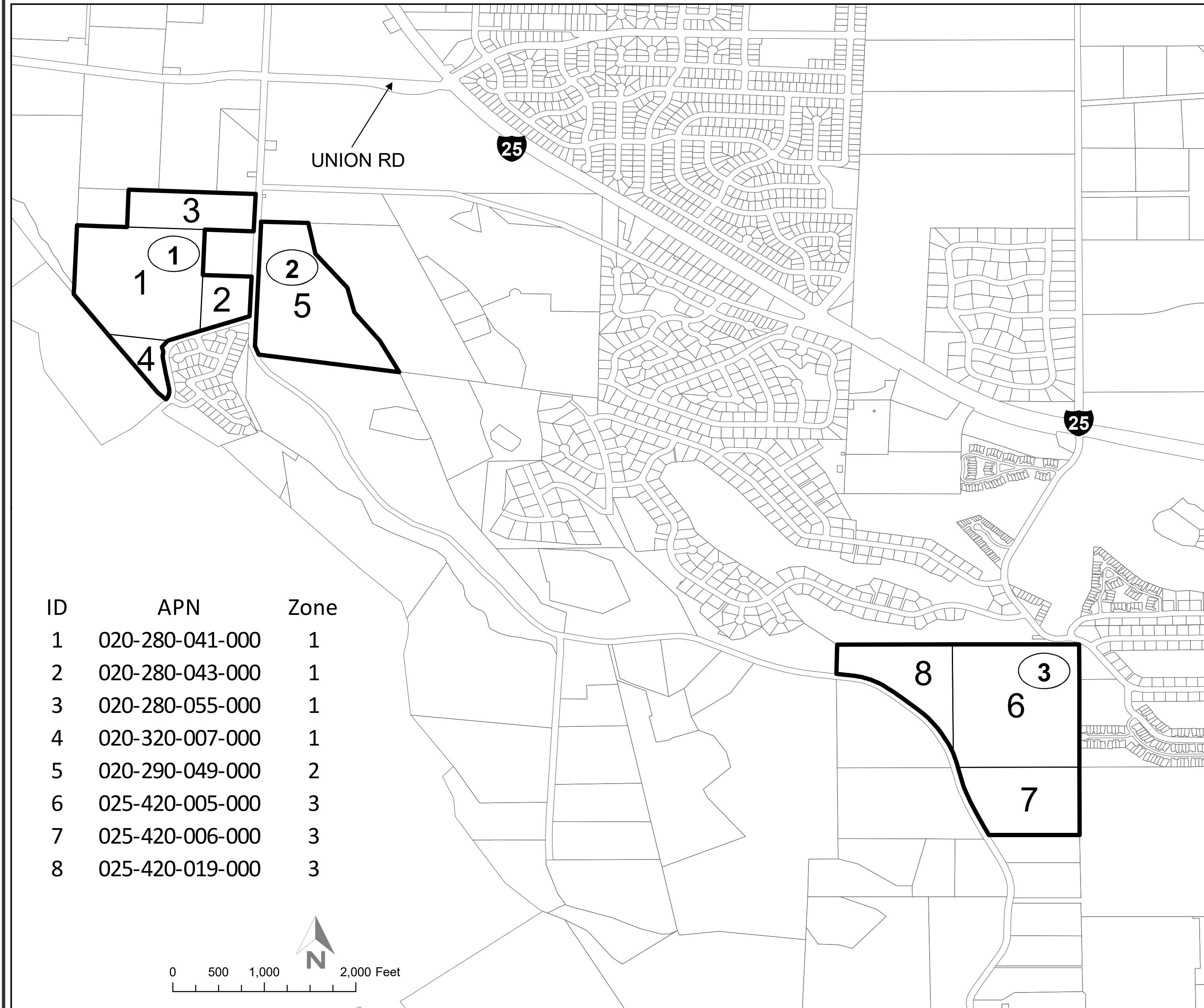


MAP OF PROPOSED BOUNDARIES OF
THE COUNTY OF SAN BENITO
COMMUNITY FACILITIES DISTRICT NO. 2018-1
(RESIDENTIAL SERVICES)

COUNTY OF SAN BENITO
STATE OF CALIFORNIA



FILED IN THE OFFICE OF THE CLERK OF THE BOARD OF SUPERVISORS OF THE COUNTY OF SAN BENITO THIS
____ DAY OF _____, 20__.

CLERK OF THE BOARD

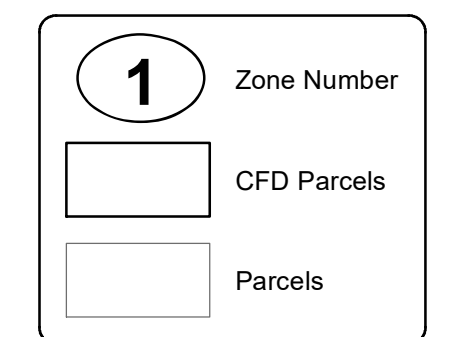
I HEREBY CERTIFY THAT THE WITHIN MAP SHOWING PROPOSED BOUNDARIES OF THE COUNTY OF SAN BENITO
COMMUNITY FACILITIES DISTRICT NO. 2018-1 (RESIDENTIAL SERVICES), COUNTY OF SAN BENITO, STATE OF
CALIFORNIA, WAS APPROVED BY THE BOARD OF SUPERVISORS OF THE COUNTY OF SAN BENITO, AT A MEETING
THEREOF, HELD ON THE ____ DAY OF _____, 20__, BY ITS RESOLUTION NO. ____.

CLERK OF THE BOARD

FILED THIS ____ DAY OF _____, 20__, AT THE HOUR OF ____ O'CLOCK __M., IN BOOK ____ OF MAPS OF
ASSESSMENT AND COMMUNITY FACILITIES DISTRICTS, AT PAGE ____ IN THE OFFICE OF THE COUNTY
RECORDER IN THE COUNTY OF SAN BENITO, STATE OF CALIFORNIA.

COUNTY RECORDER,
COUNTY OF SAN BENITO

FOR PARTICULARS OF THE LINES AND DIMENSIONS OF ASSESSOR PARCELS, REFERENCE IS MADE TO THE MAPS
OF THE ASSESSOR, COUNTY OF SAN BENITO, STATE OF CALIFORNIA.



Source: San Benito County GIS
Geographic Coordinate Reference: GCS North American 1983
Projection: NAD 1983 StatePlane California IV FIPS 0404 Feet



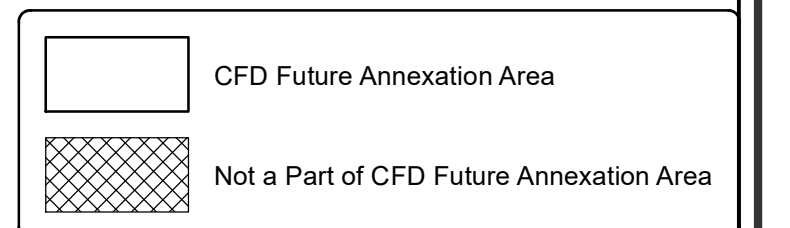
**MAP OF PROPOSED BOUNDARIES OF
FUTURE ANNEXATION AREA OF
THE COUNTY OF SAN BENITO
COMMUNITY FACILITIES DISTRICT NO. 2018-1
(RESIDENTIAL SERVICES)**

COUNTY OF SAN BENITO
STATE OF CALIFORNIA

COUNTY OF SAN BENITO



0 5 10 20 Miles



Source: San Benito County GIS
Geographic Coordinate Reference: GCS North American 1983
Projection: NAD 1983 StatePlane California IV FIPS 0404 Feet

