

MARCH 22, 2022

San Benito County Multi-Jurisdictional Hazard Mitigation Plan

Presentation to the Board of Supervisors



HAGERTY



Introductions



Kris Mangano

Emergency Services Manager, San Benito County Office of Emergency Services

Madison Mitchell

Staff Analyst, San Benito County Office of Emergency Services



HAGERTY

Michelle Bohrson

Project Manager, Hagerty Consulting

Julia Davatzes

Lead Planner, Hagerty Consulting

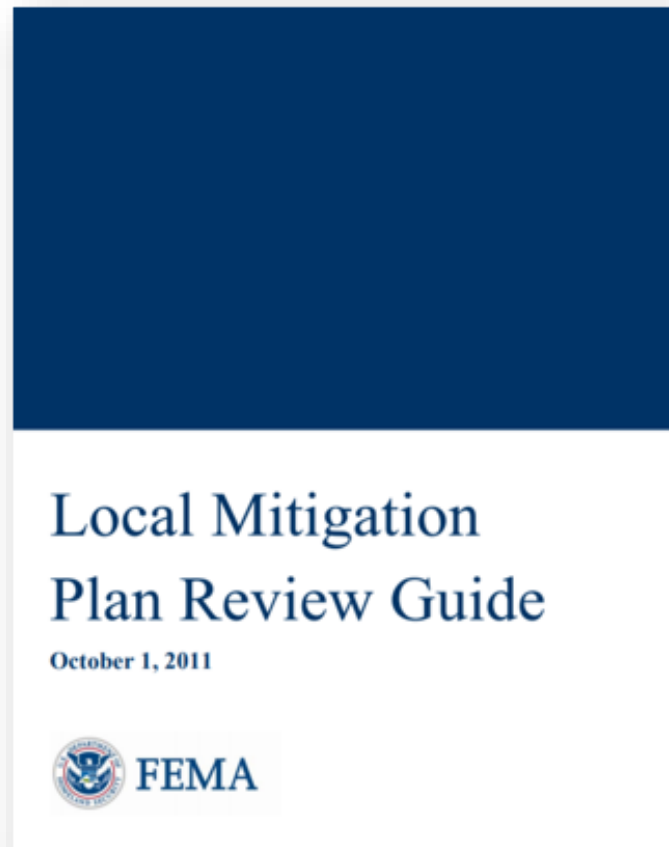


Hazard Mitigation Planning Overview

Mitigation Planning for the Future

- Planning and implementing mitigation measures **reduces loss of life and property**.
- **Effectively invest** in your community's future sustainability and resilience.
- Become eligible for federal mitigation **funding opportunities**.
- **Educate** the public and community officials about hazard risks and vulnerabilities.
- Engage the **whole community** in the cycle of emergency management.

Meeting Planning Requirements



APPENDIX A: LOCAL MITIGATION PLAN REVIEW TOOL

The *Local Mitigation Plan Review Tool* demonstrates how the Local Mitigation Plan meets the regulation in 44 CFR 5201.6 and offers States and FEMA Mitigation Planners an opportunity to provide feedback to the community.

- The Regulation Checklist provides a summary of FEMA's evaluation of whether the Plan has addressed all requirements.
- The Plan Assessment identifies the plan's strengths as well as documents areas for future improvement.
- The Multi-jurisdiction Summary Sheet is an optional worksheet that can be used to document how each jurisdiction met the requirements of the each Element of the Plan (Planning Process; Hazard Identification and Risk Assessment; Mitigation Strategy; Plan Review, Evaluation, and Implementation; and Plan Adoption).

The FEMA Mitigation Planner must reference this *Local Mitigation Plan Review Guide* when completing the *Local Mitigation Plan Review Tool*.

Jurisdiction:	Title of Plan:	Date of Plan:
Local Point of Contact:		Address:
Title:		
Agency:		
Phone Number:		
E-Mail:		
State Reviewer:	Title:	Date:
FEMA Reviewer:	Title:	Date:
Date Received in FEMA Region (month)		
Plan Not Approved		
Plan Approvable Pending Adoption		
Plan Approved		

Local Mitigation Plan Review Guide

Developing the Mitigation Strategy

Section 3:
County Profile

Section 4:
Risk Assessment

Section 5:
Vulnerability
Assessment

Section 6:
Capability
Assessment



Mitigation Strategy

Establishes the community's approach to mitigation, including goals to guide activities and actions that address hazard vulnerabilities and leverage capabilities.

Hazards Analyzed

Climate and Weather Hazards



Drought



Flood



Extreme Temperatures



Communicable Disease



Severe Weather



Wildfire

Geological Hazards



Earthquake



Landslides

Technological Hazards



Dam Failure



HAZMAT Incidents

Threat and Disturbance Hazards



Terrorism

San Benito County HMP Mitigation Actions

Action 1: Implement Sustainable Groundwater Plan

Action 2: Foster Participation in Mitigation Program

Action 3: Expand participation in NFIP

Action 4: Increase Floodplain Manager Capacity

Action 5: Assess Vulnerabilities of Community Lifelines

Action 6: Evaluate Ingress and Egress Routes

Action 7: Public Education on Community Lifeline Disruption

Action 8: Regulatory Review of Building Hazard Risks

Action 9: Review County-wide Water Control Measures

Action 10: County-wide Fire Risk Reduction Program

Action 11: Incorporate HMP into General Plan Safety Element

Action 12: Mitigate Pajaro River Flood Plain Risk

Action 13: Apply for NFIP Community Rating System

Action 14: Implement COVID-19 AAR Actions

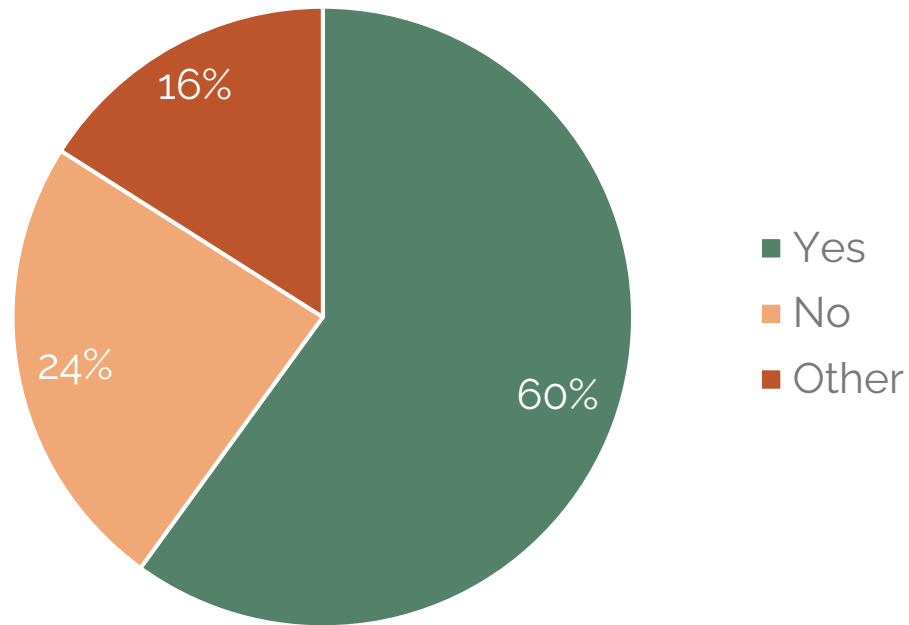
Action 15: Promote Energy Resilience

Action 16: Create Resilience Hubs

Community Hazards Survey Results

The survey received 137 responses. The most concerning hazards identified were earthquakes (101 responses), droughts (51%), and wildfires (45%).

Do you have hazard specific insurance?



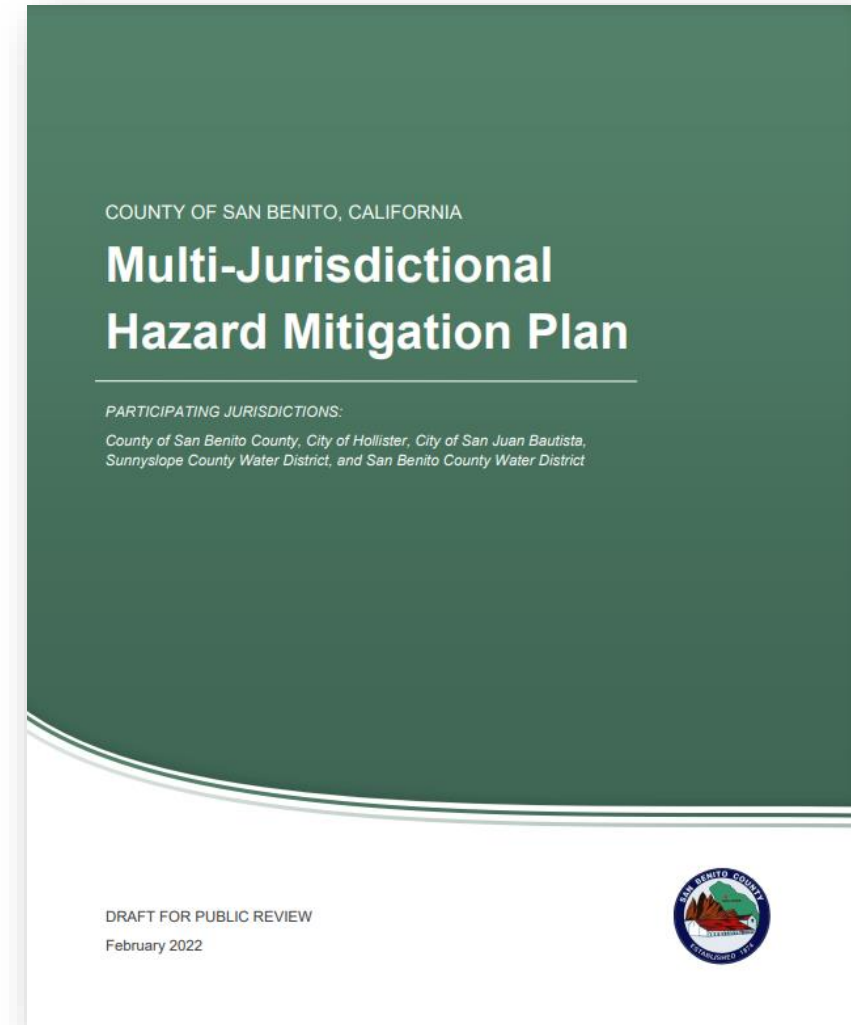
The greatest priorities for mitigation identified are:

1. Protecting critical facilities
2. Protecting and reducing damage to utilities
3. Strengthening emergency services
4. Protecting private property

Next Steps

Public Review Period

- The Plan will be available until March 28 on the [San Benito County website](#).
- The community is encouraged to provide feedback through the [Plan Review Survey](#).
- Public Review in-person meeting – tomorrow evening, Wednesday, March 23rd at 6:00 PM in the Board Chambers



Plan Review and Submission Process



Contact Information

Kris Mangano

Emergency Services Manager, San Benito County
Office of Emergency Services
kmangano@cosb.us

Michelle Bohrson

Project Manager, Hagerty Consulting
michelle.bohrson@hagertyconsulting.com